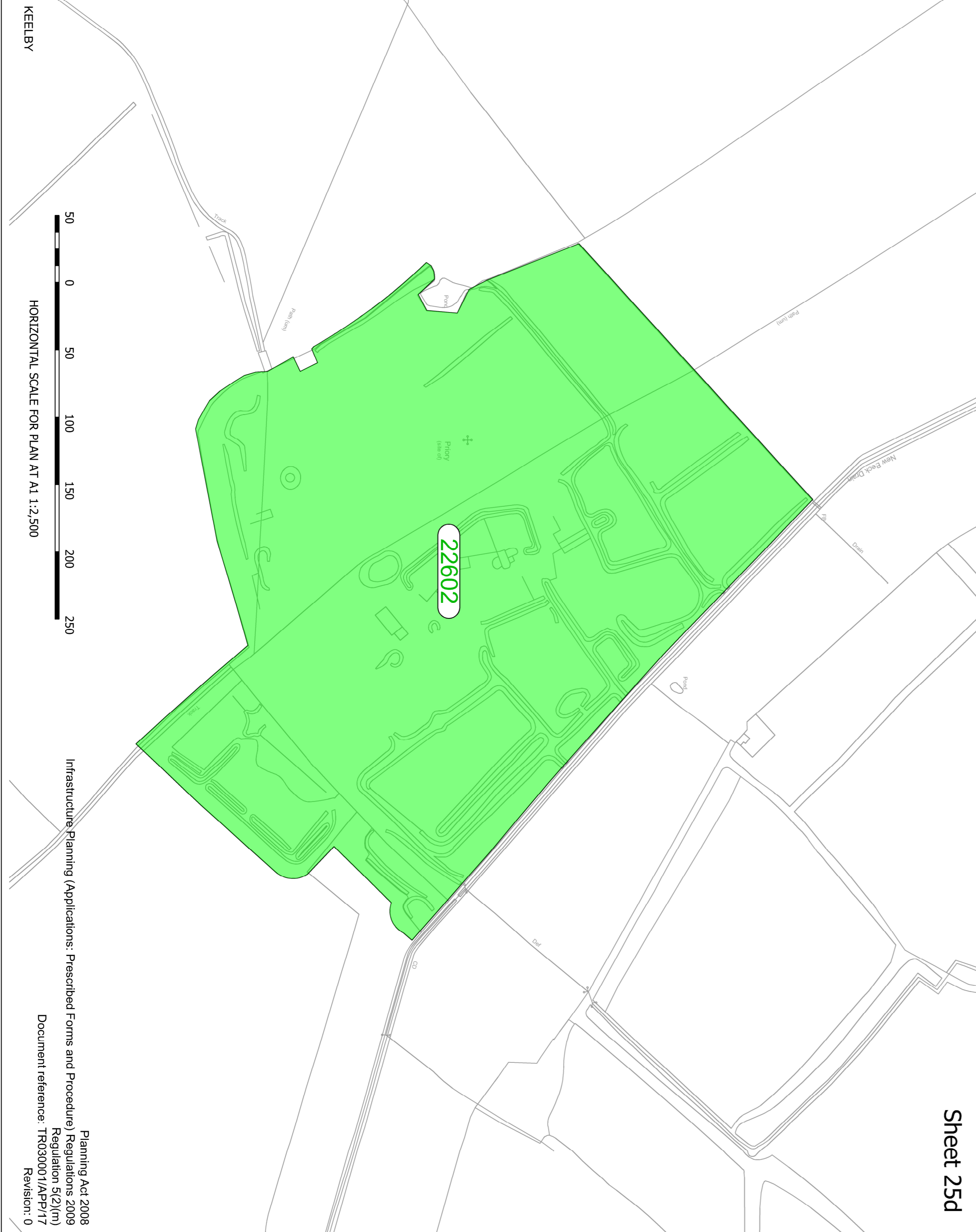
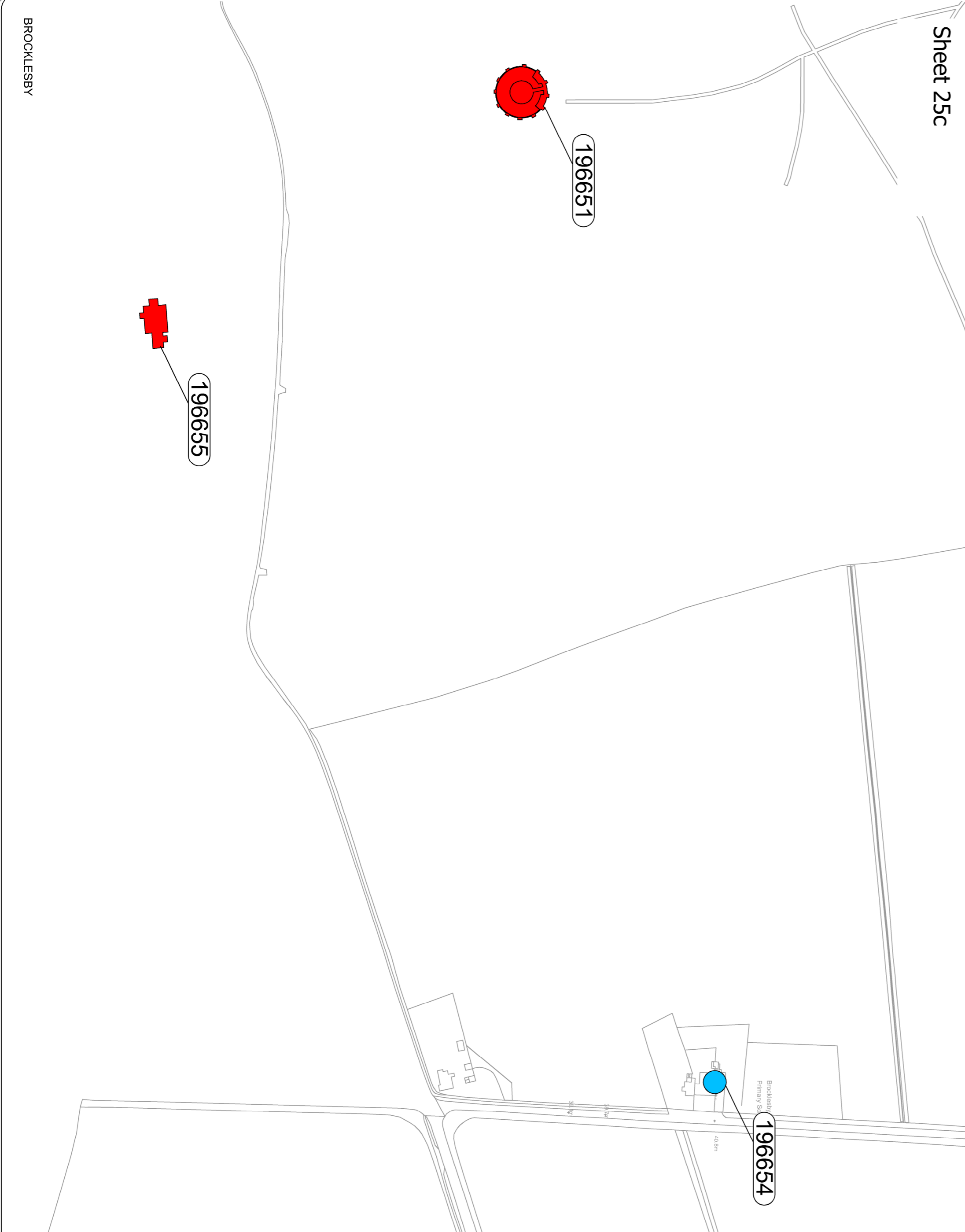
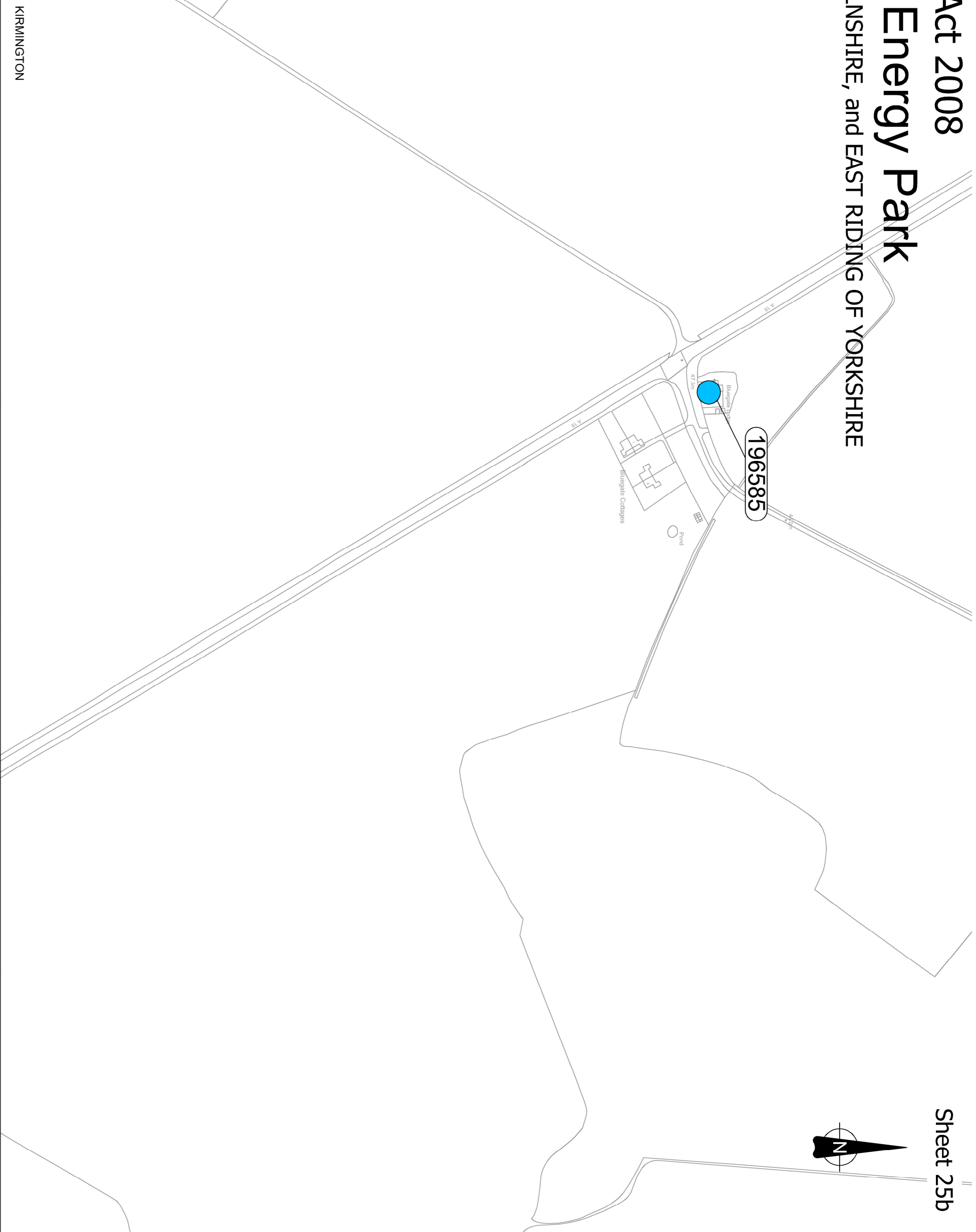
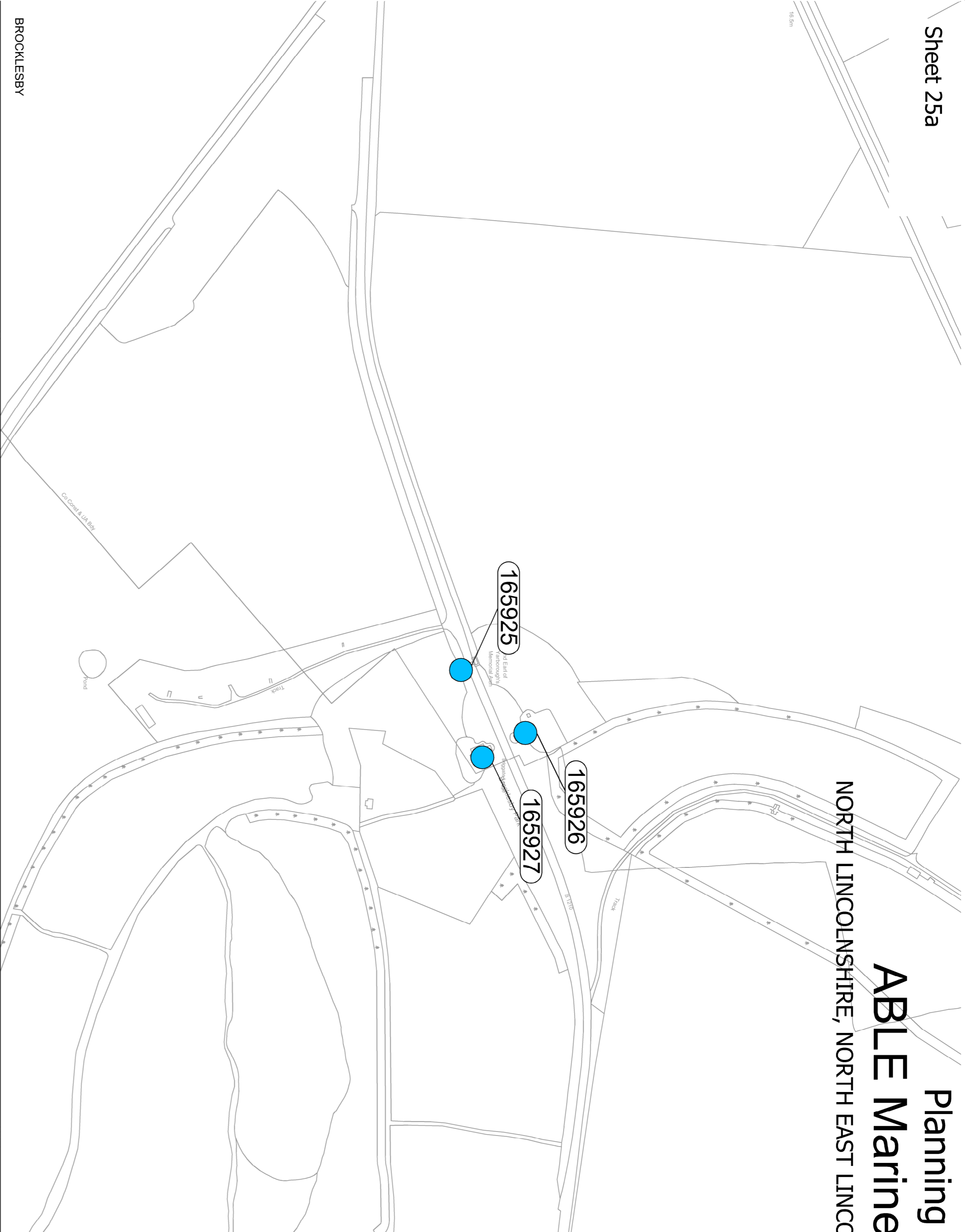


ABLE Marine Energy Park

NORTH LINCOLNSHIRE, NORTH EAST LINCOLNSHIRE, and EAST RIDING OF YORKSHIRE

KEY

- Scheduled Monument
- Listed Building Grade I
- Listed Building Grade II\*
- Listed Building Grade II\*
- Sunk Island - Conservation Area
- Thornon Curils - Conservation Area
- Barrow upon Humber - Conservation Area
- ioE (Image of England Reference)
- English Heritage UID Reference



50 0 50 100 150 200 250  
HORIZONTAL SCALE FOR PLAN AT 1:2,500

Planning Act 2008  
Infrastructure Planning (Applications: Prescribed Forms and Procedure) Regulations 2009  
Regulation 12(2)(b)  
Document references: TR0500125P01  
Revision: 0



abe  
www.ableuk.com

ABLE UK Ltd  
Birmingham  
email: info@ableuk.com  
1523 197x

Project	ABLE Humber Ports Ltd		
Client	ABLE UK Ltd		
Title	Heritage Plan Sheet 25a,b,c,d		

Scale	1:2,500@A3	Drawn	R Kell	Checked	R Cam	Approved	R Cam
Drawing No.	AME-09187	Date	18/05/2011	Revision	0		

FOR APPROVAL